




Certificate

This is to certify that the attached is a true copy of the Road Traffic (Speed limit) Bye-Laws of Carlow County Council dated November 2017 and that these Bye-laws are in force with effect from 13th November 2017.

Sections 44, 44A (inserted by section 24 of the Act of 1968), 44B (inserted by section 31 of the Act of 1994), 45 (as amended by Section 32 of the Act 1994) and 46 (inserted by section 33 of the Act 1994) of the Principle Act (Road Traffic Act 1961) are repealed under the Road Traffic Act 2004 (nr 44 of 2004) Section 14. All references to these sections are to be construed as the inserted sections as detailed above.


 Dan McInerney,

Director of Services,
 Transportation, Environment & Water Services

22/6/2018
 Date

DIRECT LINES: CODE 059

Carlow MD Area Engineer	9136272	Information Technology	9136215	Fire Service & Building Control	9131144
Planning	9170346	Housing	9136296	County Museum	9131554
Human Resources	9170314	Waste & Environment	9136231	Rent Payments	9172497
Muinebhéag MD Area Engineer	9172415	Rates	9172489	Recreation & Amenity	9170377
Local Enterprise Office	9129783	County Library	9129705	Arts	9136203
Register of Electors	9170313	Community	9136204	Motor Taxation	9170342
Roads /Transportation	9170379	Loan Payments	9172491		



CARLOW
COUNTY COUNCIL
COMHAIRLE CHONTAE CHEATHARLACH

County Buildings, Athy Road,
Carlow, R93E7R7
Oifigí an Chontae, Bóthar Átha Í,
Ceatharlach, R93E7R7

Tel: 059 9170300
Fax: 059 9141503
Email: secretar@carlowcoco.ie
Web: www.carlow.ie

**Minutes of the November Monthly Meeting of Carlow County Council, held in
The Council Chamber, County Offices, Athy Road, Carlow, on Monday 13th
November 2017 at 2.00 p.m.**

**Proposed by Councillor F. Browne
Seconded by Councillor W. Lacey
AND**

Following a show of hands it was resolved:-

*'That we, the Members of Carlow County Council approve the adoption of the speed
limit review as set out.'*

DIRECT LINES: CODE 059

Carlow MD Area Engineer	9136272	Information Technology	9136215	Fire Service & Building Control	9131144
Planning	9170346	Housing	9136296	County Museum	9131554
Human Resources	9170314	Waste & Environment	9136231	Rent Payments	9172497
Muinebhag MD Area Engineer	9172415	Rates	9172489	Recreation & Amenity	9170377
Local Enterprise Office	9129783	County Library	9129705	Arts	9136203
Register of Electors	9170313	Community	9136204	Motor Taxation	9170342
Roads / Transportation	9170379	Loan Payments	9172491		



Road Traffic (Speed Limits) (County of Carlow) Bye-Laws 2017

FOR APPROVAL BY COUNCIL


November 2017

SEALED WITH THE CORPORATE SEAL OF CARLOW COUNTY COUNCIL

in the presence of


Nominated Member of Council

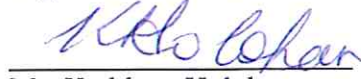
Signature to state that this document is a true copy for approval:


Mr. Dan McInerney,
Director of Services,
Transportation, Environment & Water Services

Date

22/6/2018

Signature to state that this document was approved by council:


Ms. Kathleen Holohan,
Chief Executive

Date

22/6/2018

Carlow County Council in exercise of the powers conferred on them by Sections 46 of the Road Traffic Act, 1961 (No. 24 of 1961), as inserted by Section 33 of the Road Traffic Act, 1994 (No. 7 of 1994), Sections 4 to 9 of the Road Traffic Act, 2004 (No. 44 of 2004) and subsequently amended by section 86 of the Road Traffic Act 2010 and with the consent of the National Roads Authority in relation to National Roads, and having consulted with An Garda Síochána, hereby make the following Bye-Laws in respect of the area comprising the administrative area of the County of Carlow.

1. These Bye-Laws may be cited as the Road Traffic (Speed Limits) (County of Carlow) Bye-Laws 2017.
2. The Bye-Laws shall come into operation on the 13th day of November, 2017
in these Bye-Laws:-

“the Act of 1961” means the Road Traffic Act, 1961 (No. 24 of 1961).

“the Act of 1993” means the Roads Act, 1993 (No. 14 of 1993).

“the Act of 1994” means the Road Traffic Act, 1994 (No. 7 of 1994).

“the Act of 2004” means the Road Traffic Act, 2004 (No. 44 of 2004).

“the Act of 2010” means the Road Traffic Act, 2010 (Sec.85 of 2010)

“Distance means distance measured along the centre line of the road:

“the Minister” means the Minister for Transport

“Motorway” has the meaning assigned to it by the Act of 1993;

“National Road” has the meaning assigned to it by the Act of 1993;

“Perimeter Road” means a road on and along the roadway of which there runs the boundary of a county borough, a borough, or urban district or a town and shall be considered as being within such boundary for the purposes of these Bye-Laws;

“Road” means a public road and includes a motorway as defined in the Roads Act 1993.

“Administrative area of the County of Carlow” includes Carlow Town and County Council

3. Each of the roads described in the **First Schedule** to these Bye-Laws is hereby declared to be public roads outside a built-up area (UDC) where a 50km/hr special speed limit applies.
4. Each of the roads described in the **Second Schedule** to these bye-Laws is hereby declared to be public roads inside and outside a built-up area (UDC) where a 60km/hr special speed limit applies.

5. Each of the roads described in the **Third Schedule** to these bye-Laws is hereby declared to be public roads inside a built-up area (UDC) where an 80km/hr special speed limit applies.
6. Each of the roads described in the **Fourth Schedule** to these bye-Laws is hereby declared to be public roads outside a built-up area (UDC) where an 80km/hr special speed limit applies.
7. Each of the roads described in the **Fifth Schedule** to these bye-Laws is hereby declared to be public roads inside and outside a built-up area (UDC) where a 30km/hr special speed limit applies.
8. Each of the roads described in the **Sixth Schedule** to these bye-Laws is hereby declared to be public roads outside a built-up area (UDC) where a 100km/hr special speed limit applies.
9. Each of the roads described in the **Seventh Schedule** to these bye-Laws is hereby declared to be public roads outside a built-up area (UDC) where a 30km/hr special speed limit applies for specific periods only.
10. Each of the roads described in the **Eight Schedule** to these bye-Laws is hereby declared to be public roads outside a built-up area (UDC) where a 50km/hr special speed limit applies for specific periods only.
11. Each of the roads in the housing estates described in the Ninth Schedule to these bye-laws is hereby declared to be housing estate roads where a 30km/hr special speed limit applies.
12. The 2013 speed limit bye laws are hereby revoked with effect from the commencement of these Bye-Laws.

FIRST SCHEDULE

Roads in the County of Carlow declared to be public roads outside a built-up area (UDC) where a 50km/hr special speed limit applies.

1. **Ardattin**
2. **Ballinabranagh**
3. **Ballinkillen**
4. **Ballon**
5. **Ballymurphy**
6. **Bennekerry**
7. **Bilboa**
8. **Borris**
9. **Bunclody**
10. **Carlow town**
11. **Clonegal**
12. **Clonmore**
13. **Drumfea**
14. **Drummin**
15. **Fennagh**
16. **Garryhill**
17. **Grange**
18. **Glynn**
19. **Goresbridge**
20. **Hacketstown**
21. **Kildavin**
22. **Leighlinbridge**
23. **Muinebheag**
24. **Myshall**
25. **Newtown**
26. **Newtown Borris R729**
27. **Nurney**
28. **Old Leighlin**
29. **Palatine**
30. **Raheendoran**
31. **Rathoe**
32. **Rathvilly**
33. **St. Mullins**
34. **Tiknock**
35. **Tinnahinch**
36. **Tinryland**
37. **Tullow**

1. The following Roads at Ardattin:-

- (a) Housing Estate Road: Known as Beechwood Drive.
- (b) Aghade Road: For a distance of 191 m west from Carty's Cross Roads
- (c) Clonegal Road: For a distance of 410 m east of Newtown Cross Roads.
- (d) Tullow Road: For a distance of 520 m north of Newtown Cross Roads.
- (e) Ballintemple Road: For a distance of 82m south of its junction with The Aghade – Clonegal Road.
- (f) All public roads/lanes and housing estate roads taken in charge within the zone.

2. The following Roads at Ballinabranagh:-

- (a) The Milford Road: For a distance of 325m east of its junction with the Raheendoran road.
- (b) The Raheendoran Road: For a distance of 410m northeast of its junction with the Milford Road.
- (c) The Craanlusky Road: For a distance of 580m southwest of its Junction with the Rossmore road
- (d) The Rossmore road: For a distance of 203m northwest of its junction with the Craanlusky road.
- (e) All public roads/lanes and housing estate roads taken in charge within the zone.

3. The following Roads at Ballinkillen:-

- (a) The Kilcumney Road: For a distance of 60m south of its junction with the castle Road.
- (b) The School Road: For a distance of 650m northwest of its junction with the castle Road.
- (c) The Castle Road: For a distance of 280m northeast of its junction with the school Road.
- (d) All public roads/lanes and housing estate roads taken in charge within the zone.

4. The following Roads at Ballon:-

- (a) The Carlow Road N80: From a point 60 metres south of the entrance to Maple Lawns to a point 90 metres east of the junction with the local road L 6063.
- (b) The Fennagh Road (L2035): For a distance of 470 m west of its junction with the Carlow – Bunclody Road (N80).
- (c) The Cappagh Road: For a distance of 260 m south of its junction with the Carlow – Bunclody Road (N80).

- (d) The Ballon Hill Road: For a distance of 620 m west of its junction with the Carlow – Bunclody Road (N80).
- (e) The Roads serving the Housing Estates off the N80 and off the Ballon Hill Road.
- (f) All public roads/lanes and housing estate roads taken in charge within the zone.

5. The following Roads at Ballymurphy:-

- (a) The Borris Road R702: For a distance of 220 m southwest of its junction with the Tinnahinch road R703.
- (b) The Killealy Road R702: For a distance of 90 m northeast of its junction with the Coonogue road
- (c) The Coonogue Road: For a distance of 192 m east of its junction with the Borris – Killealy Road R702.
- (d) The Glynn Road R703: For a distance of 343m south of its junction with the Borris Road R702.
- (e) The Tinnahinch Road for a distance of 102 m south of its junction with the Borris – Killealy Road (R702).
- (f) All public roads/lanes and housing estate roads taken in charge within the zone.

6. The following Roads at Bennekerry:-

- (a) The Rutland Road, For a distance of 390m northeast of its junction with Brownhill avenue.
- (b) The Bennekerry Road, For a distance of 230m south of its junction with Brownhill avenue.
- (c) Brownhill Avenue: For a distance of 160m northwest of its junction with the Rutland Road.
- (d) All public roads/lanes and housing estate roads taken in charge within the zone.

7. The following Roads at Bilboa:-

- (a) The Rossmore Road: For a distance of 290m north-east of its junction with the Clogrenan road.
- (b) The Coan Road: For a distance of 115m southwest of its junction with the Clogrenan road.
- (c) The Clogrenan Road: For a distance of 136m northwest of its junction with the Coan road.
- (d) The Ballinabranagh Road: For a distance of 110m southeast of its junction with the Coan road.
- (e) All public roads/lanes and housing estate roads taken in charge within the zone.

8. The following Roads at Borris:-

- (a) Pound Lane, Bog Lane, The Waterworks Road and the Housing Estate off the R702.
- (b) The Goresbridge road R702: For a distance of 82m south-east of its junction with the Muinebheag Road R705
- (c) The Ballymurphy road R702: For a distance of 305m south-east of its junction with the Rathanna Road
- (d) The Fennagh Road: For a distance of 975m north of its junction with the Goresbridge road R702
- (e) The Rathanna Road: For a distance of 269m north-east of its junction with the Goresbridge – Ballymurphy road R702
- (f) All public roads/lanes and housing estate roads taken in charge within the zone.

9. The following Roads at Bunclody (Carrigduff):-

- (a) St. Brigid's Terrace, Oliver Plunkett Park Roads.
- (b) The Carrickduff Road (N80) between a point 138 m west of the junction with the L61061 Deerpark, to the County Boundary with Wexford at Clody Bridge.
- (c) The Borris Road for a distance of 255 m southwest of its junction with the Road Carlow – Bunclody N80.
- (d) All public roads/lanes and housing estate roads taken in charge within the zone.

10. The following Roads at Carlow Town:-

- (a) Oak Park Road: From the Urban District Boundary to a point 510m northeast of its junction with the Cannery road N80.
- (b) Hacketstown Road (R726): From the Urban District Boundary to a point 10m east of its junction with the link Road.
- (c) Palatine Road: From the Urban District Boundary to a point 1170m northeast of its junction with the Hacketstown road R726.
- (d) The Nurney Road: From the Urban District Boundary to a point 40m north of its junction with the new section of the Southern relief road.
- (e) The Athy Road R417: From the Urban District Boundary to a point 740m northeast of its junction with the Cannery road N80
- (f) The Brownhill Avenue: From the Urban District Boundary to a point 300m east of its junction with the Link road.
- (g) Blackbog Road: From the Urban District Boundary to a point 370m south of its junction with the Ballinacarrig road.
- (h) Ballinacarrig Road: From the Urban District Boundary to a point 77m east of its junction with the Blackbog Road.
- (i) The Tullow Road (R725): From a point 50m east of its intersection with the N80 at Walls Forge Roundabout to a point 725m east of the same junction.
- (j) The Browneshill Link Road (L-1026): From its intersection with the R726 at Kernanstown to its intersection with the N80 at

Chapelstown.

- (k) Fredricks Avenue: From the Urban District Boundary to a point 16m north of its junction with the Portlaoise road N80.
- (l) All public roads/lanes and housing estate roads taken in charge within the zone, ie between the 50km/hr speed limit sign entering the town up to the Urban District Boundary.

11. The following Roads at Clonegal:-

- (a) St. Brigid's Terrace and Valley View.
- (b) The Tullow Road: For a distance of 470m north of its junction with the Carnew Road.
- (c) The Carnew Road: For a distance of 355m northeast of its junction with the Tullow Road.
- (d) The Carlow Road: For a distance of 212 m west of its junction with the Clongarran Road
- (e) The Clongarran Road for a distance of 240 m northwest of its junction with the Carlow Road.
- (f) The road connecting the Clongarran Road with the Tullow Road at the school.
- (g) The Johnstown road: For a distance of 488m southeast of its junction with the Carnew road (ie. At the county border)
- (h) All public roads/lanes and housing estate roads taken in charge within the zone.

12. The following Roads at Clonmore:-

- (a) The Hacketstown Road: For a distance of 455m northeast of its junction with the Redbog Road.
- (b) The Ballyduff Road for a distance of 640m west of its junction with the Coolalaw road
- (c) The Redbog Road: For a distance of 60m southeast of its junction with the Hacketstown Road.
- (d) The Coolalaw Road: For a distance of 370m south of its junction with the Ballyduff Road.
- (e) All public roads/lanes and housing estate roads taken in charge within the zone.

13. The following Roads at Drumfea:-

- (a) The Tomduff Road For a distance of 630 m south of its junction with the Knockclonagad road.
- (b) The Garryhill Road For a distance of 170 m south of its junction with the Knockclonagad road.
- (c) All public roads/lanes and housing estate roads taken in charge within the zone.

14. The following Roads at Drummin:-

- (a) The road connecting the St. Mullins Road with the Glynn Road at the Church.
- (b) The Glynn Road R729: For a distance of 650m north of its Junction with the Ballynalour road.
- (c) The New Ross Road R729: For a distance of 80m south of its Junction with the Ballynalour road.
- (d) The St. Mullins Road: For a distance of 210m northwest of its Junction with the Glynn road R729.
- (e) The Ballynalour Road: For a distance of 55m southeast of its Junction with the Glynn road R729.
- (f) All public roads/lanes and housing estate roads taken in charge within the zone.

15. The following Roads at Fennagh:-

- (a) The Roads in the Housing Estates known as Ashgrove Lawns.
- (b) The Carlow Road: For a distance of 370m north of its junction with the Myshall – Muinebheag Road R724
- (c) The Myshall Road: For a distance 180 m east of the its junction with the Carlow Road
- (d) The Muinebheag road R724: For a distance of 171m southwest of its junction with the Garryhill road
- (e) The Garryhill road: For a distance of 75m southwest of its junction with the Muinebheag road R724
- (f) All public roads/lanes and housing estate roads taken in charge within the zone.

16. The following Roads at Garryhill:-

- (a) The Bagenalstown Road: For a distance of 186m west of its Junction with the Drumfea Road.
- (b) The Drumfea Road for a distance of 336m southeast of its Junction with the Bagenalstown Road.
- (c) The Myshall Road: For a distance of 145m northeast of its junction with the Drumfea Road.
- (d) All public roads/lanes and housing estate roads taken in charge within the zone.

17. The following roads at Grange

- (a) The Tullow Road R418: From a point 1010m southeast of its junction with the Carlow road R726 to a point 510m southeast of the same junction.
- (b) All public roads/lanes and housing estate roads taken in charge within the zone.

18. The following Road at Glynn:-

- (a) The Borris Road R729: For a distance of 300m northeast of its junction with the Tinnahinch Road.
- (b) The Ballycinnigan Road: For a distance of 10m east of its junction with the Borris road R729.
- (c) The Tinnahinch Road: For a distance of 325m northwest of its junction with the Borris road R729.
- (d) The St. Mullins Road: For a distance of 315m southwest of its Junction with the New Ross road R729.
- (e) The New Ross Road R729: For a distance of 150m southeast of its junction with the Saint Mullins Road.
- (f) All public roads/lanes and housing estate roads taken in charge within the zone.

19. The following Road at Goresbridge:-

- (a) The Borris Road R702 from the County Boundary at Goresbridge Bridge to a point 220m east of the same point.
- (b) All public roads/lanes and housing estate roads taken in charge within the zone.

20. The following Roads at Hacketstown:-

- (a) Marian Terrace, Slate Row, Penny Hill, Moffat lane, Mountain View, Hill View, The Green.
- (b) The Tinahely road R747: For a distance of 207m south-east of its junction with the Ballysallagh road.
- (c) The Baltinglass road R747: For a distance of 200m northwest of its junction with the Carlow road.
- (d) The Carlow road R727: For a distance of 430 m west of its junction with the Baltinglass road.
- (e) The Knockananna road: For a distance of 265 m east of its junction with the Tinahely road.
- (f) The Clonmore Road: For a distance of 407m southwest of its junction with Moffat Lane.
- (g) The Ballysallagh Road for a distance of 52m southeast of its junction with the Tinahely – Baltinglass Road.
- (h) The Road to Eagle Hill for a distance of 458m south of its junction with Moffat Lane.
- (i) All public roads/lanes and housing estate roads taken in charge within the zone.

21. The following Roads at Kildavin:-

- (a) The graveyard road cul de sac.
- (b) The old Carlow-Bunclody Road: For a distance of 30 m east of its junction with the new road (N80)
- (c) The Myshall Road (R724) for a distance of 690 m from its junction with the old Carlow-Bunclody Road.
- (d) The Clonegal Road for a distance of 275 m northeast of its junction with the old Carlow-Bunclody Road R724.
- (e) The old Carlow-Bunclody Road: For a distance of 230 m south of its junction with the Clonegal road.
- (f) The alternative road to Myshall via Aclare: For a distance of 133 m southwest of its junction with the main Kildavin-Myshall Road (R724).
- (g) The "one way" slip lane off the N80: For a distance of 98m southeast of its junction with the Myshall road R724.
- (h) All public roads/lanes and housing estate roads taken in charge within the zone.

22. The following Roads at Leighlinbridge:-

- (a) New road, St Lazerians st, Main st, High St, Carlow St, Milford st, Church st, Pump Lane, St Lazerians Tce, Link road at fair green, Link road at Inis gardens.
- (b) The Carlow Road (R705): For a distance of 260 m north of its junction with Tullow Street
- (c) Tullow Street: For a distance of 196 m north-east of its junction with Carlow Street.
- (d) The Muinebheag Road R705: For a distance of 480 m south-east of its junction with Carlow Street.
- (e) The Kilkenny Road: For a distance of 40 m north of its junction with the Carlow-Kilkenny Road (R448).
- (f) The Old Leighlin Road: For a distance of 30 m east of its junction with the Carlow-Kilkenny Road (R448).
- (g) The Seskin Road: For a distance of 30 m southeast of its junction with the Carlow-Kilkenny Road (R448).
- (h) The Milford Road: For a distance of 30 m south of its junction with the Carlow-Kilkenny Road (R448).
- (i) All public roads/lanes and housing estate roads taken in charge within the zone.

23. The following Roads at Muinebheag:-

- (a) Long range, Convent hill, Barrett st, Regent st, Singletons lane, Pump st, Barrow Lane, High st, Hotel st, Fairgreen north, Bachelors walk, Main st, Market square, The Parade, Kilree st, Upper Kilree st, Kilree lane, Chapel lane, Kilcarrig st, Railway road, Station road, Jordans lane, Bagenal court, Eastwood, Oakgrove, Maple drive, Gleann na Bearu, Hurley lane, St Bridgets crescent, Father Cummins park, Fourteen acres, Pairc Muire.
- (b) The Borris road R705: For a distance of 595 m south of Railway road.
- (c) The Fennagh Road (R724) for a distance of 605 m east of the Kilcarrig road
- (d) The Kilcarrig Road for a distance of 675m south-east of the Fennagh road R724.
- (e) The Leighlinbridge road R705: For a distance of 197m northeast of its junction with the parade.
- (f) The Royal oak road R724: For a distance of 30m east of its junction with the Carlow – Kilkenny road R448.
- (g) The Goresbridge road: For a distance of 170m south of its junction with the Royal oak road R724.
- (h) The Killinane road: For a distance of 320m north of its junction with the Royal oak road R724.
- (i) All public roads/lanes and housing estate roads taken in charge within the zone.

24. The following roads at Myshall:-

- (a) The church road cul de sac, St Olivers park.
- (b) The Kildavin road R724: For a distance of 360m northeast of its junction with the Aclare road.
- (c) The Garryhill road: For a distance of 330 m southwest of its Junction with the Kildavin – Fennagh road R724.
- (d) The Fenagh Road R724: For a distance of 520 m north-west of its junction with the Garryhill road.
- (e) The Aclare road: For a distance of 220 m southeast of its Junction with the Kildavin – Fennagh road R724.
- (f) All public roads/lanes and housing estate roads taken in charge within the zone.

25. The following Roads at Newtown:-

- (a) The Nurney Road: For a distance of 615m northwest of its junction with the Fennagh road.
- (b) The Bagenalstown Road: For a distance of 230m southwest of its junction with the Nurney road.
- (c) The Fenagh Road: For a distance of 410m southeast of its junction with the Nurney road.
- (d) All public roads/lanes and housing estate roads taken in charge within the zone.

26. The following Roads at Newtown, Borris (R729):-

- (a) The New Ross Road R729: For a distance of 950 m southeast of its junction with the Ballymurphy road R703.
- (b) The Borris Road R729: For a distance of 590 m southeast of its junction with the Ballymurphy road R703.
- (c) All public roads/lanes and housing estate roads taken in charge within the zone.

27. The following Roads at Nurney:-

- (a) The Tinryland Road: For a distance of 450 m northwest of its junction with the Leighlinbridge road.
- (b) The Tullow Road: For a distance of 230 m northeast of its junction with the Tinryland road.
- (c) The Fennagh Road: For a distance of 190 m southeast of its Junction with the Muinebheag road.
- (d) The Leighlinbridge Road: For a distance of 225 m southwest of its junction with the Tinryland road.
- (e) The Muinebheag Road: For a distance of 390m southwest of its Junction with the Fennagh road.
- (f) All public roads/lanes and housing estate roads taken in charge within the zone.

28. The following Roads at Old Leighlin:-

- (a) Molaise Housing Estate roads.
- (b) The Ridge Road: For a distance 920 m northwest of its junction with the Bannagogole Road
- (c) The Leighlinbridge Road: For a distance 466 m east of its junction with the Johnduffswood road.
- (d) Johnduffswood Road: For a distance of 110 m north of its junction with the Leighlinbridge-Ridge Road.
- (e) The Bannagogole Road: For a distance of 90 m south of its junction with the Leighlinbridge-Ridge Road.
- (f) All public roads/lanes and housing estate roads taken in charge within the zone..

29. The following Roads at Palatine:-

- (a) The Palatine Road: from the County Boundary at Palatine Bridge to a point 680m southwest of the same point.
- (b) All public roads/lanes and housing estate roads taken in charge within the zone.

30. The following Roads at Raheendoran:-

- (a) The Ballinabranna road: For a distance of 310 m south of its junction with the Bilboa Road.
- (b) The Bilboa Road: For a distance of 262m from its junction with the Carlow – Ballinabranna Road.
- (c) The Carlow road: For a distance of 945 m northeast of its junction with the Bilboa Road.
- (d) All public roads/lanes and housing estate roads taken in charge within the zone.

31. The following Roads at Rathoe:-

- (a) St. Olivers villas.
- (b) The Graiguenaspiddoge Road: For a distance of 100 m southwest of its junction with the Ballon Road.
- (c) The Tullow Road: For a distance of 170 m northeast of its junction with the Ballon Road.
- (d) The Ballon Road for a distance of 510 m south of its junction with the Graiguenaspiddoge – Tullow Road.
- (e) All public roads/lanes and housing estate roads taken in charge within the zone.

32. The following Roads at Rathvilly:-

- (a) St. Patricks lane, Station road, Michael Collins Park, Ballyoliver, Kevin Barry Road, Fr. Cullen Terrace, St. Patrick's Park & Woodgrove Avenue Housing Schemes.
- (b) The Baltinglass to Tullow Road (N81): Commencing at a point 250 metres north west of the Station Road L6074 and extending to a point 85 metres south west of the road in front of the church L60060.
- (c) The Hacketstown Road: For a distance of 80m east of its junction with the Lisnavagh Road.
- (d) The Lisnavagh Road for a distance of 130m south of its junction with the Hacketstown Road.
- (e) All public roads/lanes and housing estate roads taken in charge within the zone.

33. The following Roads at St. Mullins:-

- (a) The Roadways at the Green in St. Mullins. The Road that links the Green at St. Mullins Via The Quays to the NewRoss Road at Bauck.
- (b) The Graiguenamanagh Road: For a distance of 30m north of its junction with the Glynn Road .
- (c) The New Ross Road: For a distance of 166m southeast of its junction with the Ballyknock lane.
- (d) The Glynn Road: For a distance of 85m northeast of its junction with the Graiguenamanagh Road.
- (e) Ballyknock lane: For a distance of 22m northeast of its junction with the New Ross road.
- (f) All public roads/lanes and housing estate roads taken in charge within the zone.

34. The following Roads at Tiknock:-

- (a) John Moriarity Terrace, The road to Baggots wood.
- (b) The Baltinglass Road: For a distance of 47m northwest of its junction with the Kiltegan Road.
- (c) The Kiltegan Road: For a distance of 37m northeast of its junction with Hacketstown road.
- (d) The Hacketstown Road: For a distance of 450m southeast of its junction with the Kiltegan Road.
- (e) All public roads/lanes and housing estate roads taken in charge within the zone.

35. The following Roads at Tinnahinch:-

- (a) St. Michael's Terrace. The Roads serving the County Council housing Estates off the St.Mullins Road, Hotel St., and the road serving the Quays/ Sewerage works at the River.
- (b) The Borris Road R703: For a distance of 170 m southeast of its junction with the saint mullins road to the county border at Goresbridge bridge
- (c) The St. Mullins Road: For a distance of 1007m southeast of its junction with the Borris road R703.
- (d) All public roads/lanes and housing estate roads taken in charge within the zone.

36. The following Roads at Tinryland:-

- (a) The Carlow Road: For a distance of 165 m north of its junction with the road leading to Tinryland Crossroads
- (b) The Nurney Road: For a distance of 420 m south of its junction with the road leading to Tinryland Crossroads
- (c) The road leading to Tinryland Crossroads: For a distance of 65 m west of its junction with the Carlow – Nurney road.
- (d) All public roads/lanes and housing estate roads taken in charge within the zone.

37. The following Roads in Tullow:-

- (a) Abbey st, Bridge st, Market square, Church st, Station road, The Course, Crosskeys, John st, Tullow hill, Chapel lane, Old Chapel lane, Bishops st, Mill st, Mullaun, Barrack st, Hawkins lane, Thomas Traynor st/rd.
- (b) The Dublin road N81: Commencing at a point 95 metres north-east of the access road to Phairc Mhuire L60282 and extending to a point 50 metres north east of St Austin's Terrace Road (L-60271).
- (c) The Shillelagh Road R725: For a distance of 868 m north-east of its junction with the Dublin Road (N81).
- (d) The Shroughaun Road: For a distance of 237 m south-east of its junction with the Course road
- (e) The Ardattin Road: For a distance of 700 m south-east of its junction with the Ouragh road.
- (f) The Ouragh Road: For a distance of 410m southwest of its junction with the Ardattin road.
- (g) The Carlow Road (R725): For a distance of 510 m northwest of its junction with the Castledermot road R418.
- (h) The Castledermot Road R418: For a distance of 485 m north west of its junction with the Carlow Road (R725).
- (i) The Ballymurphy Road: For a distance of 976 m north-west of its Junction with the Market Square
- (j) All public roads/lanes and housing estate roads taken in charge within the zone.

SECOND SCHEDULE

Roads in the County of Carlow declared to be public roads inside and outside a built-up area (UDC) where a 60km/hr special speed limit applies.

- 1. Ballon**
- 2. Borris**
- 3. Bunclody**
- 4. Carlow Town**
- 5. Goresbridge**
- 6. Hacketstown**
- 7. Kildavin**
- 8. Muinebheag**
- 9. Powerstown**
- 10. Rathvilly**
- 11. Tullow**

1. The following roads at Ballon:-

- (a) The N80: Commencing at a point 40 metres north of the entrance to Forge Meadows L71098 and extending to a point 60 metres south of the entrance to Maple Lawns.
- (b) The Tullow Road: For a distance of 69 m northeast of its junction with the Carlow – Bunclody Road (N80).

2. The following roads at Borris:-

- (a) The Goresbridge Road R702 : From a point 82m southeast of its junction with the Muinebheag Road to a point 186m northwest of its junction with the Graiguenamanagh Road R 705.
- (b) The Graiguenamanagh Road R 705: From a point at its junction with the Goresbridge road R702 to a point 151m southwest of the same junction.
- (c) The Muinebheag Road R705: From a point at its junction with the Goresbridge road R702 to a point 600m north of the same junction.
- (d) The Fenagh Road: From a point 975m north of its junction with the Goresbridge road R702 to a point 1190m north of the same junction.
- (e) All public roads/lanes and housing estate roads taken in charge within the zone.

3. The following Roads at Carlow Town:-

- (a) The Tullamore to Enniscorthy Road N80: From a point 130m west of its intersection with the Oak Park Road (L-4013) to a point 281m south of its intersection with the Hacketstown Road (R726).
Nb. In addition, the termination points of this zone to be sign posted at the junction of the N80 with the Oakpark road.
- (b) The Athy Road: From a point 1940 m north of its junction with the Cannery road N80 to a point 740 m north of the same junction.
- (c) The Hacketstown Road (R726): From a point 10m east of its junction with the Link Road to a point 288m east of its intersection with the new Eastern Relief Road.
Nb. In addition, the termination points of this zone to be sign posted at the junction of the Eastern relief road with the Hacketstown road.
- (d) The Palatine Road: From a point 1170m northeast of its junction with the Hacketstown road R726 to a point 110m west of its junction with the new Eastern Relief Road.
Nb. In addition, the termination point of this zone to be sign posted at the junction of Palatine road with Friarys lane.
- (e) The Oak Park Road: From a point 510m northeast of its junction with the Cannery road N80 to a point 850m northeast of the same junction.
- (f) The Teagasc Road in Oakpark: From a point at its junction with the Oakpark road to a point 475m north of the same junction.
- (g) Quinagh / Blackbog Road : From a point 370 m south of its junction with the Ballinacarrig road to a point 765m south of the same junction.
- (h) Ballinacarrig Road: From a point 77 m east of its junction with the Blackbog Road to a point 32 m west of its junction with the Wexford road (N80).
- (j) The Tullamore to Enniscorthy Road (N80) from the point 20m east of the entrance to the Cloisters (L-40423) to a point 101m south of the Tullow Road (R-725).
- (k) All public roads/lanes and housing estate roads taken in charge within the zone.

4. The following roads at Goresbridge:-

- (a) The Borris Road R702: From a point 220m east of the County Boundary at Goresbridge bridge to a point 585m east of the same point.
- (b) All public roads/lanes and housing estate roads taken in charge within the zone.

6. The following roads at Hacketstown

- (a) The Carlow Road R727: From a point 430 m southwest of its junction with Baltinglass road R747 to a point 890m southwest of the same junction.
- (b) All public roads/lanes and housing estate roads taken in charge within the zone.

7. The following roads at Kildavin

- (a) The Clonegal Road: From a point 275m northeast of its junction with the old Carlow-Bunclody Road R724 to a point 740m northeast of the same junction.
- (b) All public roads/lanes and housing estate roads taken in charge within the zone.

8. The following roads at Muinebheag:-

- (a) The Dunleckney Road: From a point at its junction with the Leighlinbridge Road R705 to a point 890m northeast of the same junction.
- (b) The Leighlinbridge Road R705: From a point 197m northeast of its junction with the parade to a point 715m northwest of its junction with the Dunleckney road.
- (c) The Fennagh Road R724: From a point 180m west of its junction with the Bohermore road to a point 820m southeast of the same junction.
- (d) The Bohermore road: From a point at its junction with the Fennagh Road R724 to a point 190 m northeast of the same junction.
- (e) The Borris road R705: From a point 595 m south of Railway road to a point 805m south of the same junction.
- (f) The Kilcarrig Road: From a point at its junction with the Fennagh road R724 to a point 675m southeast of its junction with the Fennagh Road (at the railway bridge)
- (g) All public roads/lanes and housing estate roads taken in charge within the zone.

9. The following roads at Rathvilly

- (a) The Baltinglass Road N81: Commencing at a point 120metres north east of the R726 at Cuckoo Corner and extending to a point 250 metres northwest of Station Road L6074.
- (b) The Tullow Road N81: Commencing at a point 85 metres south west of the road in front of the church L 60060 and extending to a point 120 metres south west of Kevin Barry Avenue L 60065.
- (c) The Carlow Road R726: From a point at its junction with the Baltinglass Road N81 to a point 200m southwest of the same junction.
- (d) All public roads/lanes and housing estate roads taken in charge within the zone.

10. The following Roads at Tullow:-

- (a) The Carlow Road (R725): From a point 510 m northwest of its junction with the Castledermot road R418 to a point 1185m northwest of the same junction.
- (b) The Castledermot Road R418: From a point 1157m northwest of its junction with the Carlow Road R725 to a point 470 m northwest of the same junction.
- (c) The Shillelagh Road R725: From a point 868 m northeast of its junction with the Dublin Road N81 to a point 2160 east of the same junction.
- (d) The Rathvilly Road (N81): Commencing at a point 130 metres south west of the road to Clonmore L2010 and extending to a point 95 metres north east of the access road to Phairc Mhuire L 60282.
- (e) The Bunclody Road (N81): From a point 50 m northeast of St Austin's Terrace (L-60271) to a point 88 m northeast of the access road to the Lough Martin Industrial Estate (L- 6139).
- (f) The Rathoe Road: From its intersection with the Bunclody Road N81 for a distance of 290 m in a northwest direction.
- (g) All public roads/lanes and housing estate roads taken in charge within the zone.

THIRD SCHEDULE

Roads in the County of Carlow declared to be public roads inside a built-up area (UDC) where an 80km/hr special speed limit applies.

1. Carlow Town

- (a) The Kilkenny Road R448: From the Urban district council boundary to a point 130m southwest of its junction with the access side road to Carlow I.T. (Known as the "slip road")

FOURTH SCHEDULE

Roads in the County of Carlow declared to be public roads outside a built-up area (UDC) where an 80km/hr special speed limit applies.

- 1. Carlow**
- 2. Ballon**
- 3. Bunclody**
- 4. Rathvilly**
- 5. Tullow**

1. Carlow Town

- (a) Northern Relief Road (N80): From the Laois county border at Barrow bridge to a point 515m east of its junction with the Athy road R417.
- (b) Wexford Road (N80): From a point 200m north of the River Burren to a point 105m north of the junction with the local road L10211 Church Lane.

2. Ballon

- (a) The Tullamore to Enniscorthy Road (N80): Commencing at a point 160 metres north of the local road L 71092 Ballykealy Lane and extending to a point 43 metres north of the entrance to Forge Meadows L 71098.
- (b) The Tullamore to Enniscorthy Road (N80): Commencing at point 90m east of the junction with Local Road L6063 and for a distance due east of 334m.

3. Bunclody

- (a) The Tullamore to Enniscorthy Road (N80): Commencing at a point of 380m east of the junction with L20282 and extending to a point 138m west of the junction with L61061

4. Rathvilly

- (a) The Dublin to Tullow Road (N81) from the County Boundary with Wicklow to a point 120m north of the Carlow road (R-726).

- (b) The Dublin to Tullow Road (N81): Commencing at a point 120m south west of Kevin Barry Avenue L60065 and extending to a point 130m south west of the road to Clonmore L2010 in Tullow.

5. Tullow

- (a) The Tullow to Bunclody Road (N81): Commencing at a point 88 metres north east of the access road to the Lough Martin Industrial Estate L6139 and extending to a point 350m south of its intersection with the Ballon Road (L-2021) at Bang Up Corner.

FIFTH SCHEDULE

Roads in the County of Carlow declared to be public roads inside and outside a built-up area (UDC) where a 30km/hr special speed limit applies.

1. Roads in Carlow Town

- (a) Lower Tullow Street
- (b) Dublin Street
- (c) Brown Street
- (d) Charlotte Street
- (e) College Street
- (f) Castle Street
- (g) Potato Market
- (h) Upper Tullow Street

SIXTH SCHEDULE

Roads in the County of Carlow declared to be public roads outside a built-up area (UDC) where a 100km/hr special speed limit applies.

1. Roads in Carlow Environs

- (a) Dublin Road (R448): From a point 190m northeast of its junction with the Eastern relief road to the Kildare County Boundary at Ballyvergal.
- (b) Kilkenny Road (R448) from a point 1900m southwest of its junction with the access side road to Carlow I.T. (Known as the "slip road") to a point 345m north of its junction with the M9 motorway (ie. Center of overbridge) at Powerstown.
- (c) Dublin Road (R448): That section of the R448 between the Kildare and Carlow County boundaries at Gorteengrove.
- (d) The Kilkenny Road R448 FROM THE Kilkenny and Carlow County boundaries at Wells to a point 330m west of the junction with the M9 at Powerstown.

2. the following roads at Powerstown Interchange

- (a) M9 Motorway southbound off-ramp at Junction 6 (Powerstown Interchange) for a distance of 35m north from the intersection of the off-ramp with the roundabout.
- (b) M9 Motorway northbound off-ramp at Junction 6 (Powerstown Interchange) for a distance of 30m south from the intersection of the off-ramp with the roundabout.
- (c) M9 Motorway northbound on-ramp at Junction 6 (Powerstown Interchange) for a distance of 50m north from the intersection of the on-ramp with the roundabout.
- (d) M9 Motorway southbound on-ramp at Junction 6 (Powerstown Interchange) for a distance of 55m south from the intersection of the on-ramp with the roundabout.

3. the following roads at Rathcrogue Interchange

- (a) M9 Motorway southbound off-ramp at Junction 5 (Rathcrogue Interchange) for a distance of 140m north from the intersection of the off-ramp with the roundabout.
- (b) M9 Motorway southbound on-ramp at Junction 5 (Rathcrogue Interchange) for a distance of 30m south from the intersection of the on-ramp with the roundabout.
- (c) M9 Motorway northbound off-ramp at Junction 5 (Rathcrogue Interchange) for a distance of 25m south from the intersection of the off-ramp with the roundabout.
- (d) M9 Motorway northbound on-ramp at Junction 5 (Rathcrogue Interchange) for a distance of 30m north from the intersection of the on-ramp with the roundabout.

SEVENTH SCHEDULE

Roads in the County of Carlow declared to be public roads outside a built-up area (UDC) where a 30km/hr special speed limit applies for specific periods only.

The times and dates in which these limits apply are determined by the school times at the various locations.

1. Grange:

- (a) The Tullow Road R418: From a point 945m southeast of its junction with the Carlow road R726 to a point 676m southeast of the same junction.

2. Ballinabranagh:

- (a) The Milford Road: For a distance of 175m east of its junction with the Raheendoran road.
- (b) The Raheendoran Road: For a distance of 135m northeast of its junction with the Milford Road.
- (c) The Rossmore road: For a distance of 140m northwest of its junction with the Craanlusky road.

3. Newtown, Borris (R729):-

- (a) The New Ross Road R729: From a point 680m southeast of its junction with the Ballymurphy road R703 to a point 880m southeast of the same junction.

4. The following Roads at Bunclody (Carrigduff):-

- (a) The Carrigduff Road (N80) between a point 30 m Northwest of its junction with the St. Brigid's Terrace Road to a point 175m southeast of the same junction.

EIGHT SCHEDULE

Roads in the County of Carlow declared to be public roads outside a built-up area (UDC) where a 50km/hr special speed limit applies for specific periods only.

The times and dates in which these limits apply are determined by the school times at the various locations.

1. Rathmore

- (a) The Rathvilly road R726: For a distance of 115m east of its junction with the Tuckamine road.
- (b) The Carlow road R726: For a distance of 160m west of its junction with the Tuckamine road.
- (c) The Tuckamine road: For a distance of 105m south of its junction with the Rathvilly road.

NINTH SCHEDULE

Roads in the County of Carlow in housing estates where a 30km/hr special speed limit applies.

1. Roads in Housing Estates in the County of Carlow in the Mhuinbheag Municipal District

Development Name	Address	
4 houses (opposite Swimming pool)	Carrigduff	Bunclody
Ashgrove		Fenagh
Bagenal Court	Royal Oak Road,	Bagenalstown
Bahana Estate		Glynn
Ballon Hill		Ballon
Barrow Lock		Leighlinbridge
Beechwood Close	Royal Oak Road,	Bagenalstown
Beechwood Drive		Ardattin
Bushfield		Ballinabrannagh
Conway Park	Royal Oak Road,	Bagenalstown
Eastwood	Royal Oak Road,	Bagenalstown
Forge Meadows		Ballon
Fr Cummins Park	Royal Oak Road,	Bagenalstown
Glasheen Estate		Kildavin
Glean na Bearu	Royal Oak Road,	Bagenalstown
Hill View		Nurney
Kilree Ave	Kilree Street	Bagenalstown
Kilree Lane	Kilree Street, Bagenalstown	Bagenalstown
Maple Drive	Royal Oak Road,	Bagenalstown
Maple Lawn		Ballon
McDonald Park		Ballinkillin
Molaise		Old Leighlin
Oak Grove	Royal Oak Road	Bagenalstown
Oak Tree Court		Borris
Pairc Mhuire	Kilcarrig Street,	Bagenalstown
Seskin Road (Housing estate)		Leighlinbridge
St Bridgets Cresent	Royal Oak Road,	Bagenalstown
St Bridgets Terrace	Carrigduff	Bunclody
St Bridgets Terrace		Clonegall
St Endas Terrace		Ballyellen
Crow's Grove		Kildavin
St Lazerians Terrace		Leighlinbridge
St Oilvers Park		Myshall
St Oliver Plunkett Ave		Tinnahinch
St Ollivers Cresent		Myshall
St Ollivers Villas		Rathoe
The Oaks		Ballon
The Ring (x2)		Tinnahinch
Townsend Ave		Bilboa
Wellbrock Lawn		Fenagh
Wood Lawn		Borris
Woodglade		Fenagh

2. Roads in Housing Estates in the County of Carlow in the Carlow Municipal District

Development Name	Address	
Anglers Walk	Paupish Lane	Carlow
Ardmore Gardens	Browns Hill Road / Green Hills	Carlow
Ardphelim		Tullow
Ashbrook		Tullow
Ashfield	Black Bog Road	Carlow
Ashgrove	Tullow Road	Carlow
Ashley Court	Pollerton Road / Shamrock Square	Carlow
Askea Court	O'Brien Road, Opp. Chapel	Carlow
Askea Lawns	Tullow Road	Carlow
Avondale Drive	Hanover	Carlow
Aylesbury	Old Dublin Road	Carlow
Ballincarrig Properties Industrial Estate		Carlow
Barnfield Court		Tullow
Barrack's Street		Tullow
Beechwood Drive	Green Lane, Rathnapish	Carlow
Beechwood Park	Pollerton	Carlow
Bellwood Drive		Tullow
Borlum Court	Green Road	Carlow
Borlum Wood County Council	Green Road	Carlow
Borlum Wood TC	Green Road	Carlow
Braganza	Athy Road	Carlow
Brook Lawns	Pollerton	Carlow
Brookfield Court	Palatine	Carlow
Browns Hill Court	Browns Hill Road	Carlow
Bullock Park	Green Road	Carlow
Burrin Manor	Tullow Road	Carlow
Burrindale	Pollerton	Carlow
Carraig Rua	Tullow Road	Carlow
Castlewood Gardens	Pollerton Road	Carlow
Cathedral Close	Tullow Street	Carlow
Cherrymount Drive	Tullow Road / Dereen Heights	Carlow
Clayton Hall	Staplestown Road	Carlow
Cluain Riadia	Link Road / Kernanstown	Carlow
Cois Abhainn	Paupish Lane	Carlow
Cois na Coille	Pollerton	Carlow
College Close	Granby Row	Carlow
College Gardens	Granby Row	Carlow
College Green	Green Road	Carlow
Court Lawns	Ballymurphy Road	Tullow
Court View		Tullow
Court View	Old Dublin Road	Carlow
Crosby Place	Little Barracks Street	Carlow

