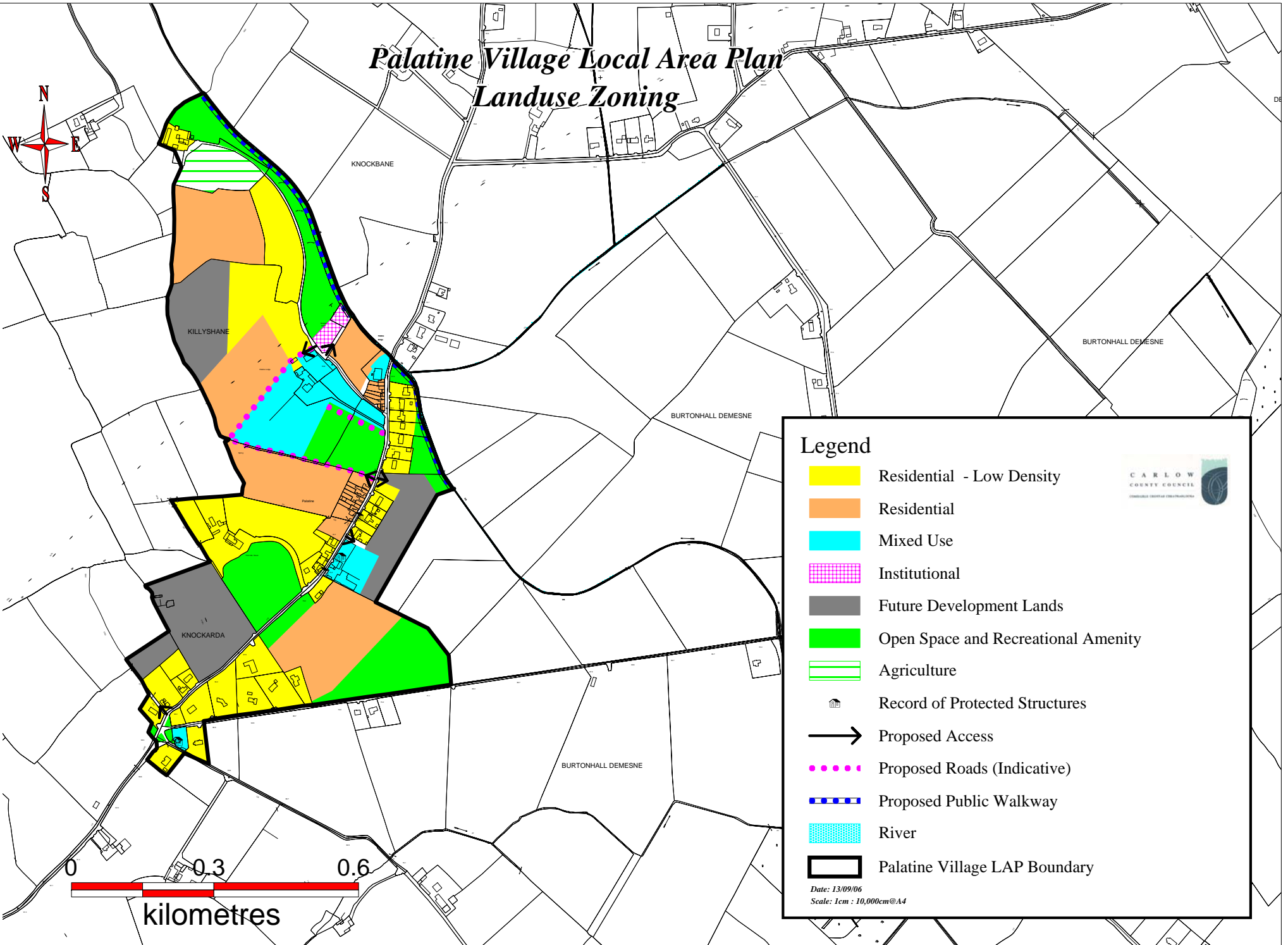
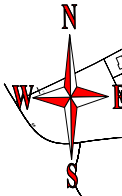













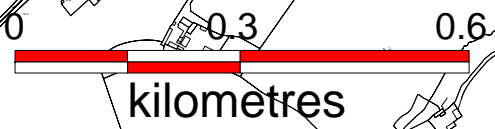


Palatine Village Local Area Plan Landuse Zoning



Legend

-  Residential - Low Density
-  Residential
-  Mixed Use
-  Institutional
-  Future Development Lands
-  Open Space and Recreational Amenity
-  Agriculture
-  Record of Protected Structures
-  Proposed Access
-  Proposed Roads (Indicative)
-  Proposed Public Walkway
-  River
-  Palatine Village LAP Boundary



Date: 13/09/06
Scale: 1cm : 10,000cm@A4